

This sampler file contains various sample pages from the product.

Sample pages will often include: the title page, an index, and other pages of interest.

This sample is fully searchable (read Search Tips) but is not FASTFIND enabled.



www.gould.com.au

- The widest range of Australian, English, Irish, Scottish and European resources
- 11000 products to help with your research
- A complete range of Genealogy software
- 5000 data CDs from numerous countries

Subscribe to our weekly email newsletter
FOLLOW US ON TWITTER AND FACEBOOK



www.familyphotobook.com.au

- Free software download to create professional looking personal photo books, calendars and more

*To view more samplers
click here*



www.unlockthepast.com.au

- Promoting History, Genealogy and Heritage in Australia and New Zealand
- A major events resource
 - regional and major roadshows, seminars, conferences, expos
- A major go-to site for resources
 - free information and content, newsletters and blogs, speaker biographies, topic details
- Includes a team of expert speakers, writers, organisations and commercial partners



www.archivecdbooks.com.au

- Over 1600 rare Australian and New Zealand books on fully searchable CD-ROM
- Over 3000 worldwide
- Including: Government and Police gazettes, Electoral Rolls, Post Office and Specialist Directories, War records, Regional histories etc.




www.worldvitalrecords.com.au

- 50 million Australasian records
- 1 billion records world wide
- low subscriptions
- FREE content daily and some permanently



This sampler file includes the title page
and various sample pages from this volume.
This file is fully searchable (read search tips page)

Archive CD Books Australia exists to make reproductions of old books, documents and maps available on CD to genealogists and historians, and to co-operate with family history societies, libraries, museums and record offices to scan and digitise their collections for free, and to assist with renovation of old books in their collection.



The Tourists' Road Guide for South Australia 16th Edition, 1927

Ref. AU5051-1927

Navigating this CD

To view the contents of this CD use Acrobat Reader's forward and back buttons to browse through the pages, alternatively use the **INDEX** bookmark to search for specific information and then use the bookmarks and Acrobat's page buttons (or slide bar) to go to the relevant page.

Use Acrobat Reader's bookmark functions to jump to highlighted sections.

To activate bookmarks click on "Window" and then "Show bookmarks" (or press F5)

Searching this CD

This book has been formatted to be searchable using Adobe Acrobat Reader.

- Adobe Reader 6 or later is recommended for more advanced searching capability within a file or across multiple files.
- Generally 95% - 99% of the words can be searched. Where the original type was poor the words may not be recognized for searching.
- For more detailed explanation and tips to get the best search results [click here](#)

The technical advancements that allow this searching bring a wonderful finding aid but there is still no substitute for reading the book!

Copyright ©2006 Archive CD Books Australia Pty Ltd. All Rights Reserved

For more books on CD from Archive CD Books Australia, see the web pages at www.archivecdbooks.com.au

THE TOURISTS' ROAD GUIDE

For SOUTH AUSTRALIA

OFFICIALLY APPROVED BY
THE AUTOMOBILE ASSOCIATION OF S.A.
and
THE NATIONAL ROADS OF AUS. (S.A. Branch).

SIXTEENTH EDITION, 1927.

Price 4/-; Posted 4/4.

COPYRIGHT BY
W. K. THOMAS & CO., Printers and Publishers,
The Register Office, Grenfell Street,
Adelaide, S. A.

CONTENTS :

	Page.		Page.
Preface to Sixteenth Edition - - - - -	2	Average Speed per Hour - - - - -	100
Distances between Adelaide and Various Towns - - -	3-12	Law in each State relating to Visiting Motorists - - -	100
Index to Towns - - - - -	3-12	Questions to be Answered by Motorists - - - - -	100
List of Petrol and Oil Depots in Country Towns - - -	12	Parcel Rates on South Australian Railways - - - - -	101
List of Routes—Nos. 1 to 86 - - - - -	13	Rates for Bicycles on Interstate Railways - - - - -	101
Routes Described - - - - -	14-97	Rates for Bicycles on South Australian Railways - - -	101
A Few Don'ts for Motorists - - - - -	15	Rates for Motor-cars on South Australian Railways - - -	101
Change of Place Names in South Australia - - - - -	31	Motor and Cycling Club Secretaries - - - - -	102
Key Maps to Area Covered by Individual Maps - - -	37	Abstract of Motor Vehicles Act and Amendments Thereto	102-107
Detailed Maps - - - - -	38-72	Lights on Vehicles - - - - -	107
Notice to Advertisers - - - - -	90	Taxes on Motor Vehicles - - - - -	108
Traffic Signals - - - - -	98-99		

NOTE.—We would specially draw the attention of users of this guide to the advertisements of those firms which appear throughout the book.

MOTORISTS AND TOURISTS!

It will pay you to consult the

GOVERNMENT TOURIST BUREAU

before setting out on your trip.

ROAD GUIDES, MAPS,
SOUVENIRS, etc., are on sale, and
information regarding accommodation
and places of interest is available to all.

TOURS ON THE COUPON SYSTEM are organized
to various **Holiday Resorts** in the State, includ-
ing **Mount Gambier** and district, **Robe**, **Naracoorte**
Caves, **River Murray** (in season), **Kangaroo Island**,
Port Lincoln, and **Spencer Gulf**.

Motor Excursions in luxuriously-appointed
Motor-coaches round Adelaide and through the
Mount Lofty Ranges are conducted almost
daily.

GOVERNMENT TOURIST BUREAU

King William Street (opp. G.P.O.), Adelaide.

Phone Central 2537 VICTOR H. RYAN, Director.

INDEX TO TOWNS, ETC.

Clearly describing on what map and where found,
approximate mileage from Adelaide, also indicating
where letterpress dealing with same is printed.

[Arranged Alphabetically.]

Note.—The approximate mileage given from Adelaide to country towns (see first column) is by the shortest route in most cases, but in some instances the principal road is followed. For instance, Streaky Bay is indexed as 603 miles, 517 miles would be the distance via Cowell, Cleve, and Rudall. Another case in point: Burra is listed as 94½ miles, whereas by another route the distance would be 100, and yet to go via The Gorge, Kersbrook, and Williamstown the mileage would be 115.

This is via Cowell and Port Lincoln; if a shorter way is desired

The scale the maps are produced to is shown as follows:—Maps 1 to 8 (page 41) 2 miles to the inch, maps 9 to 31 (page 46) 9 miles, map 32 (page 69) 10 miles, maps 33 and 34 (page 71) 100 miles, and map 35 (page 72) 16 miles.

Approx. miles from Adelaide	Town and Location.	Letter-press Page.	Approx. miles from Adelaide	Town and Location.	Letter-press Page.
7	Abattoirs—Map 5—3b	—		Ash Dam—Map 24—1c	—
114	Abbeville R.S.—Map 19—2b	—	89	Ashford—Map 17—1b	—
—	Adelaide—Map 1—1b; Map 9—1b	—	10½	Ashton—Map 1—1d; Map 9—1b	—
91	Agery—Map 16—2d	—		Ashville—Map 9—3d	41
115	Agincourt Bore—Map 18—3b	—	8	Athelstone—Map 5—3d; Map 9—1b	31
138	Alawoona—Map 18—3c	—	67	Auburn—Map 17—1b	75
6	Alberton—Map 5—3a	—	72	Australia Plains—Map 17—1d	—
5	Albert Park—Map 5—3a	—		Avenue—Map 13—1b	—
12½	Aldgate—Map 1—2d; Map 9—1b	22, 23, 24, 25, 26, 28		Avenue Woolshed—Map 13—3c	—
				Avenue Range—Map 12—3b	—
28½	Aldinga—Map 3—3a; Map 9—2b	19, 30		Avenue Range Station—Map 13—1b	—
				Avenue Station—Map 13—3c	—
102	Alford—Map 16—1d	87	—	Avon—Map 17—2a	—
	Allandale East—Map 14—1c	—			
61½	Allandale North—Map 17—2c	—	98	Backara Well—Map 18—3a	83
53½	Alma—Map 17—2b	—	53½	Bagot's Well—Map 17—2c	80
17½	Ambleside—Map 2—3a; Map 9—1c	24, 25	22	Baker's Gully—Map 3—1c; Map 9—2b	—
18	Ambleside R.S.—Map 2—2a	22		Baker's Range Station—Map 13—2c	—
	American River—Map 32—1c	—			
	Amxton—Map 21—3a	—	57	Balaklava—Map 17—2b	36, 73, 74
208½	Anabama Station—Map 22—3b	84		Bald Hills—Map 9—3b	—
92	Anama—Map 1c—3b	88		Baldy—Map 1c—3c	—
101	Andrews—Map 19—3b	70	113	Balgowan—Map 16—2c	—
	Angas Plains—Map 9—2c	—	19½	Balhannah—Map 2—2a; Map 9—1c	22, 24
50	Angaston—Map 8—1d; Map 17—3c	76, 77	—	Balyarta—Map 9—1c	—
			—	Banealla—Map 13—1b	—
49	Angas Valley—Map 17—3d	—		Bangham R.S.—Map 12—3d	—
23	Angle Vale—Map 7—3c; Map 17—3b	—		Bangham Station—Map 12—3d	—
—	Anlaby—Map 17—2c	—	44	Barabba—Map 17—2b	—
69	Anundale—Map 17—2d	—		Baratta Station—Map 21—1c	—
10	Anstey's Hill—Map 5—3d	—	145	Barmera—Map 18—2c	—
	Apamurga—Map 9—1d	—		Barndu etc.—Map 21—1a	—
207	Arden Vale—Map 21—2a	—		Baroota—Map 19—1a	—
93	Ardrossan—Map 16—2d	87, 88		Baroota Station—Map 19—1a	—
344	Arno Bay—Map 24—3c	89	34	Barossa—Map 8—3a; Map 17—3c	—
	Arnold's Crossing—Map 23—2d	—	34	Barossa Reservoir—Map 8—3a; Map 17—3c	—
92½	Arthurton—Map 16—2d	88		Barrulett—Map 14—1c	—
35½	Ashbourne—Map 3—3d; Map 9—2c	28, 29			

Approx. miles from Adelaide	Town and Location.	Letter-press Page.	Approx. miles from Adelaide	Town and Location.	Letter-press Page.	Approx. miles from Adelaide	Town and Location.	Letter-press Page.	Approx. miles from Adelaide	Town and Location.	Letter-press Page.
	Baringa—Map 19—3a	—		Bowilla—Map 17—1b	—		Camung—Map 13—2b	—		Clayton—Map 9—3c	—
14½	Basket Range—Map 1—1d	—	67	Bowmans—Map 17—2a	—		Canegrass Dam—Map 20—3b	—		Clement's Gap—Map 19—3a	—
	Bayah—Map 18—3b	—		Box Flat Station—Map 10—3c	—		Canunwigara—Map 12—2c	—	333	Cleve—Map 24—3a	89
242½	Beachport—Map 13—3b	—	159	Braemar Station—Map 20—2a	—		Cannivigara Station—Map 12—2c	—	34	Clinton—Map 16—2d	—
84	Beatty—Map 17—1d	80	428	Bramfield—Map 28—3a	80		Canowie—Map 19—2c	—	139	Cobdogla—Map 18—2c	—
71	Beaufort—Map 17—1a	74		Brassey—Map 21—2c	—		Canowie Station—Map 19—2c	—	132	Cobera R.S.—Map 18—3c	—
4½	Beaumont—Map 1—1c	—		Brentwood—Map 15—1c	—		Cantara—Map 12—2a	—		Cobham—Map 21—2b	—
	Bedford—Map 10—2a	—	14	Bridgewater—Map 1—2d	—		Cape Banks—Map 14—1c	—		Cockalechie—Map 25—2c	—
7½	Belair—Map 1—2c; Map 9—1b	23			22, 23, 24, 25		Cape Borda—Map 32—1a	—		Cochrane's Well—Map 12—2b	—
132	Belalie East—Map 19—2b	—	85	Bright—Map 17—1c	—		67 Cape Jervis—Map 9—3a	30	286½	Cockburn—Map 22—1d	84
	Belalie North—Map 19—1b	—	9½	Brighton—Map 1—2a; Map 9—1b	16		Cape Northumberland—Map 14—2c	—		Cocking's Well—Map 10—1b	—
129	Belalie Station—Map 19—2b	—		Brimbago—Map 12—2c	—			—	235½	Cockrum's Dam—Map 22—3c	84
	Belton—Map 21—2b	—	99	Brinkworth—Map 19—3b	—		Caprietha—Map 28—5d	—		Coffin's Bay Station—Map 24—3b	—
38	Belvidere—Map 4—3b; Map 9—2c	26, 27	317	Broken Hill—Map 22—1b	84		Caralue—Map 28—2d	—	504	Colac	93
	Benara Creek Stn.—Map 14—1c	—	4	Brooklyn Park—Map 1—1b	—		Carawa Station—Map 29—2c	91		Cold and Wet Station—Map 10—3a	—
	Benbaiber—Map 27—1c	—		Brownlow—Map 17—2d	—		Carew Park—Map 12—2c	—		Colley—Map 27—1d	—
	Bendleby—Map 21—2b	—		Brownlow—Map 32—1c	—	12½	Carey's Gully—Map 1—2d	—		Colton—Map 28—3a	91
	Bendleby Station—Map 21—2c	—	147	Brown Point—Map 16—3c	—		Cariewerloo Station—Map 23—2b	—	538	Collingrove—Map 8—1d	—
155	Berri—Map 18—2c	—	191	Brown's Well—Map 18—3d	—		Carina Hut—Map 28—1a	—	101	Collinstiel—Map 19—3a	74
	Bethel—Map 17—2c	—	105	Brucefield—Map 16—1d	—		Carroona Station—Map 10—2d	—		Collinsville—Map 19—2d	—
110	Bews—Map 24—3d	87		Brumbago Station—Map 12—2c	—		Carpa—Map 24—3a	—	299	Compton—Map 14—1c	—
	Bews—Map 10—2c	—		Bubbla Cowie—Map 15—1d	—	207	Carieton—Map 21—2b	—	29	Concordia—Map 8—2a; Map 17—3c	—
18	Bigg's Flat—Map 1—3d; Map 9—1c	26		Buccleuch—Map 10—2a	—	206	Carrington R.S.—Map 21—2b	—		Concoda—Map 30—3a	—
	Big Swamp Station—Map 25—3c	—	23	Buckland Downs—Map 12—2c	—		Carrig Tanks—Map 28—3c	—	96	Condowie Plains—Map 19—3a	—
	Bimbowrie Station—Map 22—1b	—		Buckland Park—Map 7—3a; Map 17—3b	—	364	Carrow—Map 25—1d	89	96	Condowie R.S.—Map 19—3a	74
	Binnam—Map 13—1d	—		Buckleboo—Map 28—1d	—		Carrrie Station—Map 15—2b	—		Conkar Station—Map 13—1d	—
	Binnam Station—Map 13—1d	—		Buckleboo Hut—Map 30—3c	—		Cassini Station—Map 32—1b	—	46	Concorda—Map 17—2b	—
28	Birdwood—Map 6—3c	33, 77, 81		Buck's Camp Station—Map 12—1b	—	7	Caunamont—Map 10—1a	—	143	Coobowie—Map 15—1d	88
	Blackford Station—Map 13—1b	—	31½	Bugle Ranges—Map 4—1b; Map 9—2c	—		Cavan Arms—Map 5—3b	—		Cooke's Plains—Map 10—2a	—
24	Black Forest—Map 1—1b	—		Buick's Station—Map 32—1c	—		Cavenagh—Map 21—3c	—		Coola—Map 14—1c	—
60	Black Hill—Map 17—3d	—		Bull Island R.S.—Map 13—1b	—		Cavenagh West—Map 21—3c	—		Coolaston—Map 14—1c	—
163	Blackrock R.S.—Map 21—3b	—		Bulloo Creek Station—Map 22—1c	—	693	Caveton—Map 14—1d	—		Coolatoo—Map 12—3a	—
77	Black Springs—Map 17—1c	85		Bull's Creek—Map 3—2d; Map 9—2c	28, 29		Ceduna—Map 29—1a; map 31—2c	89, 90, 91		Coomaba—Map 25—1c	—
8½	Blackwood—Map 1—2b; Map 9—1b	23	31½	Bumbunga R.S.—Map 17—1a	—		Ceduna R.S.—Map 29—2a; Map 31—2c	—		Coomandook—Map 10—3a	—
20½	Blakiston—Map 2—3b	25	86	Bumbury Station—Map 12—2b	—	507	Central Station—Map 25—1b	—		Coomba—Map 12—1b	—
	Blanche Caves—Map 13—2d	—		Bundaleer—Map 19—2b	—	175	Chaffey—Map 18—1d	—	429	Coomoocoo—Map 21—3b	—
98	Blanchetown—Map 18—2a	81	117	Bungaree—Map 19—3b	88	19	Chain of Ponds—Map 6—3a; Map 9—1c	31, 77		Coonunga—Map 25—3c	—
35	Bletchley—Map 4—2c; Map 9—2c	—	116	Bunn's Bore—Map 12—1d	—		Chandvia Station—Map 29—3d	—		Coonalpyn—Map 10—3a	—
	Bligh—Map 24—3c	—	88	Bunora—Map 28—2d	—		Chapman's Bore—Map 10—2a	—	198	Coonalpyn Station—Map 12—1b	—
	Blue Lake—Map 14—1d	—		Burnda—Map 14—1c	—		Chapmanton—Map 21—1b	—		Coonanda Station—Map 13—3b	—
90	Blyth—Map 17—1b	—		Burnsfield—Map 19—3a	74		Chandos—Map 10—2d	—		Coonatto—Map 21—2b	—
116	Boggy Flat—Map 18—1b	81	94	Burnside—Map 1—1c; Map 9—1b	—		Charlemon—Map 21—2b	—		Coonatto Station—Map 21—2a	—
12	Bolivar—Map 5—1b; Map 17—3b	36	4	Burra—Map 19—3c	84, 85		Charleston—Map 2—1b; Map 9—1c	22		Coonawarra—Map 13—2c	—
	Bonney's Wells—Map 13—2c	—	94½	Burrungule—Map 14—1c	—	145	Charlton—Map 19—1a	88	11	Copeville—Map 10—1a	—
	Bonython—Map 9—1d	—		Bute—Map 17—1a	—	5	Charra—Map 31—2b	—		Coralbign—Map 30—3d	—
105	Booborowie—Map 19—3c	—	82	Butler—Map 25—1d	—	14	Cheriton—Map 19—1a	—		Corny Point—Map 15—1b	—
	Bookaloo R.S.—Map 23—1c	—		Buttamuck Station—Map 21—3c	—	13	Cherry Gardens—Map 1—3c	—		Coromandel Valley—Map 1—3c; Map 9—1b	23
	Bookpurnong Station—Map 18—2c	—			—		Cherryville—Map 1—1d	—	236	Cortlyne—Map 24—2a	—
	Booloomata Station—Map 22—1c	—		Cacuppa Station—Map 30—3b	—		Chillunatic—Map 29—1b	—		Corunna Station—Map 23—3b	90
	Boolconda—Map 21—2a	—		Cairnbank Station—Map 13—1b	—		Chimanya's Well—Map 12—2a	—	3½	Corryton Park—Map 8—3c	—
175	Booleroo—Map 21—3b	—	87	Calcannia—Map 19—3b	77		Chinaman's Well—Map 13—2b	—		Cottonville—Map 1—2b	—
160	Booleroo Centre—Map 19—1a	—	590	Calca Station—Map 27—1c	—		Chimblingina—Map 29—2c	—	458	Coulta—Map 25—2b	—
	Booleroo Whim—Map 21—3a	—		Caliph—Map 18—3b	—		Chinta R.S.—Map 29—1a; Map 31—1c	—	558	Courttable Station—Map 27—2d	—
109	Boolgun—Map 18, 2b	—	43	Calomba—Map 17—2b	—		Chintabie—Map 27—2d	—	304	Cowell—Map 24—3b	89
	Bool Lagoon—Map 13—2c	—		Caloote—Map 9—1d	—		Chilpanunda Station—Map 29—3c	—	224	Cradock—Map 21—1b	—
	Boothby—Map 24—3a	—		Callendale—Map 13—2c	—		Chimbanunda Station—Map 29—3c	—	10	Crafers—Map 1—2d; Map 9—1b	23, 25
127	Booyoolie—Map 19—2a	—	38	Callington—Map 4—1d; Map 9—2c	25	558	Chintabie—Map 27—2d	—		Cromer—Map 6—2c	—
190	Bordertown—Map 12—2d	—		Caltowie—Map 19—2b	—		Chipsnunda Station—Map 29—3c	—	8	Cross Keys—Map 5—3b	—
	Borrika—Map 10—1b	—	134	Cambrai—Map 17—3d	81	186	Chowilla Station—Map 18—1d	—		Crower—Map 13—2b	—
	Boucaut—Map 19—3b	—		Came's Hump—Map 12—2d	—	4½	Clapham—Map 1—2b	—		Crower Station—Map 13—2b	—
218	Boucaut's East Dam—Map 22—3c	84	54	Campbelltown—Map 5—3c; Map 9—1b	—	82	Clare—Map 17—1b	75, 83	3	Croydon—Map 1—1b	—
	Bowaka—Map 13—1b	—	5		—	2½	Clarence Park—Map 1—1b	—	119	Crystal Brook—Map 19—2a	74
79	Bower—Map 17—1d	80			—	18	Clarendon—Map 3—1c; Map 9—2b	23, 29	19	Cudlee Creek—Map 6—3a; Map 9—1c	33
	Bowhill—Map 10—1a	—			—			—			

Approx. miles from Adelaide	Town and Location.	Letter-press Page.	Approx. miles from Adelaide	Town and Location.	Letter-press Page.	Approx. miles from Adelaide	Town and Location.	Letter-press Page.
228	Wilson—Map 21—1a	—	Wokurna—Map 11—1a	—	—	—	Yaroona—Map 9—2b	—
174	Wilmington—Map 21—3a	83	145	Wolawa R.S.—Map 18—3c	—	105	Yabmana—Map 24—3a	—
40	Windsor—Map 17—2a	86	—	Wolseley R.S.—Map 12—2d	—	—	Yacka—Map 19—3b	88
—	Wingamin—Map 10—2a	—	—	Wongolina Station—Map 13—1a	—	—	Yadlamalka—Map 23—1d	—
8	Wingfield—Map 5—3b	—	—	Wonnarra—Map 18—2d	—	—	Yahl—Map 14—1d	—
—	Winninnie R.S.—Map 22—2a	—	33½	Woodchester—Map 4—2c; Map 9—2c	27	—	Yalpara—Map 21—2c	—
—	Winninnie Station—Map 22—2a	—	—	Woodleigh—Map 13—2b	—	—	Yalpara Station—Map 21—3c	—
—	Winnowie—Map 23—5c	—	—	Woods—Map 17—2b	—	394	Yallum—Map 13—3d	—
139	Wintrena—Map 18—3c	—	—	Woods R.S.—Map 17—2b	—	—	Yalluna Station—Map 25—2c	—
99	Winulta—Map 16—2d	—	108	Wood's Flat—Map 1—2a	81	404	Yallunda Flat—Map 25—2c	—
—	Wirra—Map 10—2c	—	120½	Wood's Well—Map 12—1a	92	182	Yamba—Map 18—2d	—
—	Wirra Wirra—Map 8—3c	—	23½	Woodside—Map 2—1b; Map 9—1c	22	—	Yandiah R.S.—Map 19—1a	—
143	Wirrabara—Map 13—1a	88	4	Woodville—Map 5—3b	—	—	Yanera—Map 27—1c	—
147	Wirrabara Station—Map 19—1a	—	—	Woolshed Flat—Map 23—2d	—	437	Yaninee—Map 28—1a	1
—	Wirreanda Station—Map 21—1b	—	—	Woolundunga Station—Map 23—3d	—	46	Yankaililla—Map 9—3b	30
—	Wirrega—Map 12—2c	—	92	World's End Stn.—Map 17—1c	—	—	Yantanabic—Map 29—3d	—
—	Wirrega Station—Map 12—2c	—	425	World's End Creek—Map 19—3c	—	218	Yanyarrie—Map 21—2b	—
416	Wirrulla—Map 29—2c	90	129	Wudinna—Map 28—1b	—	—	Yanyarrie Station—Map 21—2b	—
—	Wisanger—Map 32—1c	—	—	Wunkar—Map 18—3c	83	—	Yappara—Map 10—2c	—
—	Wistow—Map 4—1b	27	—	Wye—Map 14—1d	—	127½	Yarcowie—Map 19—2c	85
575	Witera Station—Map 27—1d	—	—	—	—	348	Yardea—Map 30—2b	90
241	Woakwire Station—Map 13—3b	—	—	—	—	—	Yarilla Well—Map 10—2d	—

LIST OF COUNTRY ESTABLISHMENTS IN SOUTH AUSTRALIA WHERE PETROL, OILS, &c., MAY BE PROCURED

ANGASTON—
Johnson & McLeod, Motor Engineers, Large Stocks, Ford Dealers.

ARDROSSAN—
Freeman & Dunnet, Oakland, Pontiac, and Chevrolet Dealers, Plume and Golden Pleece Petrol, Oils and Accessories.

ARTHURTON—
H. D. Noble, Car Service Garage.

BARMERA—
G. A. Plant.

BELTANA—
R. L. Rumbalt, Storekeeper; Repairs.

BERRI, COBDOGLA, BARMERA, LOCK 4—
H. S. Coombe, Storekeeper. Petrol, Oil, Tyres, etc.

BLACKWOOD—
Blackwood Garage (A. H. Wilkins), Main Road. Phone Blackwood 109. "Shell" Petrol and Oils. Tyres, Tubes, Service, Free Air

BLYTH—
A. T. Wiltshire, Storekeeper.

BOULEROO CENTRE—
C. G. Mills, Commission Agent

BROKEN HILL, N.S.W.—
Davies Brothers Motors, Limited. General Motor Engineers. Battery Experts. Dodge Service Station. All Sizes and Makes of Tyres and Tubes Stocked. Petrol, Oil, Spare Parts, Accessories, etc.

BURRA—
Sara & Co., Petrol Station, Aberdeen. Petrol, Oil, Free Air All Hours

CALOMBA—
S. R. Good, Agent, Petrol, Oils

CLEVE—
L. Stubing, Service Station.

CRADDOCK—
Read Bros., Post Office Stores.

CRYSTAL BROOK—
Murdock Bros., Ford Sales and Service.

CURRAMULKA—
Central Motor Garage, Dodge Brothers Service Station, Motor and Electrical Engineers. Petrol Pumps, Oil and Accessories.

ECHUNGA—
A. N. Colebatch, Storekeeper.

EUDUNDA—
Leditschke & Jansen, Ford and Dodge Service Station.

GAWLER—
Wood Motor Sales.

GERANIUM—
O. E. Kleinig, Garage, Accessories, Repairs.

HALLETT—
W. Phin, Universal Provider.

HAMLEY BRIDGE—
J. O'Connell, Agent. Plume.

KAPUNDA—
J. R. Poysden's Garage, Mechanical and Electrical Engineers; Spares and Accessories Stocked; All Repairs Undertaken.

KINGSTON—
Randall & Banks, Motor Garage. Buick and Ford Service Station.

KOORINGA—
Burra Motor Company.

LOXTON—
Commercial Stores, next to Hotel.

MANNAHILL—
S. D. Davis, Storekeeper and Postmaster.

MANNUM—
A. Vivian, Storekeeper, opp. Institute. Petrol and Oils Any Time.

BETWEEN MODBURY AND TEA-TREE GULLY—
R. Kirkham, Main North-East Road.

MODBURY—
L. R. Avery.

MORPHETT VALE—
G. L. Heacock, Mechanic; Service Station.

MOUNT PLEASANT—
M. A. Talbot, Motor Garage.

MOUNT GAMBIER—
C. E. Hill & Co.'s Garage.

MOUNT GAMBIER—
May & Davis, Motor Repair Specialists.

MURRAY BRIDGE—
Bridge Motors, Motor Engineers. Repairs, Oils, and Accessories.

MURRAY BRIDGE—
P. K. Morris, Motor Garage. Phone 63 Day or Night.

ORRORO—
F. Forbes & Sons, Motor Supply Stores, Everything Stocked for the Motorist.

OODNADATTA—
Wallis Fogarty, Ltd., Merchant. Service Station. Tyres, Accessories. Cars for Hire.

PALMER—
Neumann & Scheer, Storekeepers.

PASKEVILLE—
L. E. Young, Oxy-welding. All Accessories, AA Agent.

PORT NOARLUNGA—
A. E. Young, Petrol, Oils, Accessories. Cars Garaged.

PORT PIRIE—
Laver Motor Works. Dodge Agent.

PORT PIRIE—
J. Feneher's Olympia Garage, Open Day and Night, Phone 276. Repairs, Accessories, Tyres, Oils, etc.

PORT VICTORIA—
H. E. A. Edwards, Agent. Benzine, Oils.

SEDAN—
A. Ohlmeyer, Petrol, Oils, Tyres, Accessories Stocked. All classes repairs done. Agent General Motors Products.

SNOWTOWN—
C. E. Smith, Ltd. Motor and Electrical Engineers.

SPALDING—
Vowles, Walsh & Co., Merchants.

SPRINGTON—
B. H. Graetz, Storekeeper and Carrier.

STRATHALBYN—
GILBERT'S GARAGE.
Breakdown Service Station. Day and Night Service. Phone 16.

STREAKY BAY—
G. J. Ellis & Son. Repairs, Petrol, Oils, and Tyres.

SWAN REACH—
P. H. Zimmermann. Plume Petrol and Gargoyle from Bowser Day or Night.

TANUNDA—
E. Schrapel & Sons, Limited.

TWO WELLS—
Two Wells Motor Garage, Tyres and Accessories Stocked. Repairs Undertaken.

WAIKERIE—
J. W. Lewis, Motor Engineer. Repairs and Accessories, Service Station. Dodge, Overland, and Rover Cars.

WAIKERIE—
B. H. Stewart. "Tydol" Pump.

WINDSOR—
H. H. Everett, Storekeeper, Plume Pump.

WIRABARA—
A. Wheeler Motor Service.

WOLSELEY—
S. W. Fryar. Tyres, Oils, and Greases Stocked

WOODSIDE—
Woodside Garage and Motor Works.

ROUTE No. 3.

Adelaide to Port Adelaide—8 miles.

See Maps 1 and 5.

Miles from Adelaide.	Places en Route.	Miles betw'n Places.	Miles from Port Adelaide.	Description of Route.
—	Adelaide	—	8	Port Adelaide is the principal shipping port of South Australia, and the headquarters of large shipping, wheat, wool, coal, timber, and other industries. On leaving the G.P.O., proceed north along King William Street, turn left two blocks further on down Currie Street to West Terrace, turn to the right, pass the Newmarket Hotel, and veer to the left; leave the police barracks on the right, and cross the bridge over the Torrens to the Port Road, which is woodblocked all the way into Port Adelaide .
8	Port Adelaide	8	—	

ROUTE No. 4.

Adelaide to Semaphore—9 $\frac{3}{4}$ miles.

See Maps 1 and 5.

Miles from Adelaide	Places en Route	Miles betw'n Places.	Miles from S'phore.	Description of Route.
—	Adelaide	—	9 $\frac{3}{4}$	At Semaphore are located the offices of Customs and pilot services. There is a good beach, esplanade, and jetty. Follow directions to Port Adelaide (Route No. 3), thence to left along St. Vincent Street, over Jervois Bridge, through Glanville and Exeter, to the Semaphore jetty.
9 $\frac{3}{4}$	Semaphore	9 $\frac{3}{4}$	—	

A FEW DON'TS FOR MOTORISTS.

Don't start on a trip without oil, petrol, and water.

Don't fail to keep your brakes adjusted. It is more necessary to be able to stop the car than to start it.

Don't leave the car alone with the motor running.

Don't fail to release the hand-brake before starting.

Don't "jump" the car by quick opening of the throttle.

Don't leave the car standing with the gears in.

Don't put dirty water into the radiator; always use clean rain water if procurable.

ROUTE No. 5.

Adelaide to Grange—7 miles.

See Map 1.

Miles from Adelaide.	Places en Route.	Miles betw'n Places.	Miles from Grange.	Description of Route.
—	Adelaide	—	7	From the G.P.O. proceed north along King William Street, turn left two blocks further on down Currie Street to West Terrace, turn to the right, pass the Newmarket Hotel, and veer to the left down the Port Road; cross the Hindmarsh Bridge, turn to the left down Adams Street to Martin Street, and follow the tramline to the terminus at Findon. Then proceed straight on to the jetty at the Grange . As an alternative, follow directions as given to Henley Beach in Route No. 6, and then proceed past tram terminus along Seaview Road to the jetty.
7	Grange	7	—	

ROUTE No. 6.

Adelaide to Henley Beach—6 miles.

See Map 1.

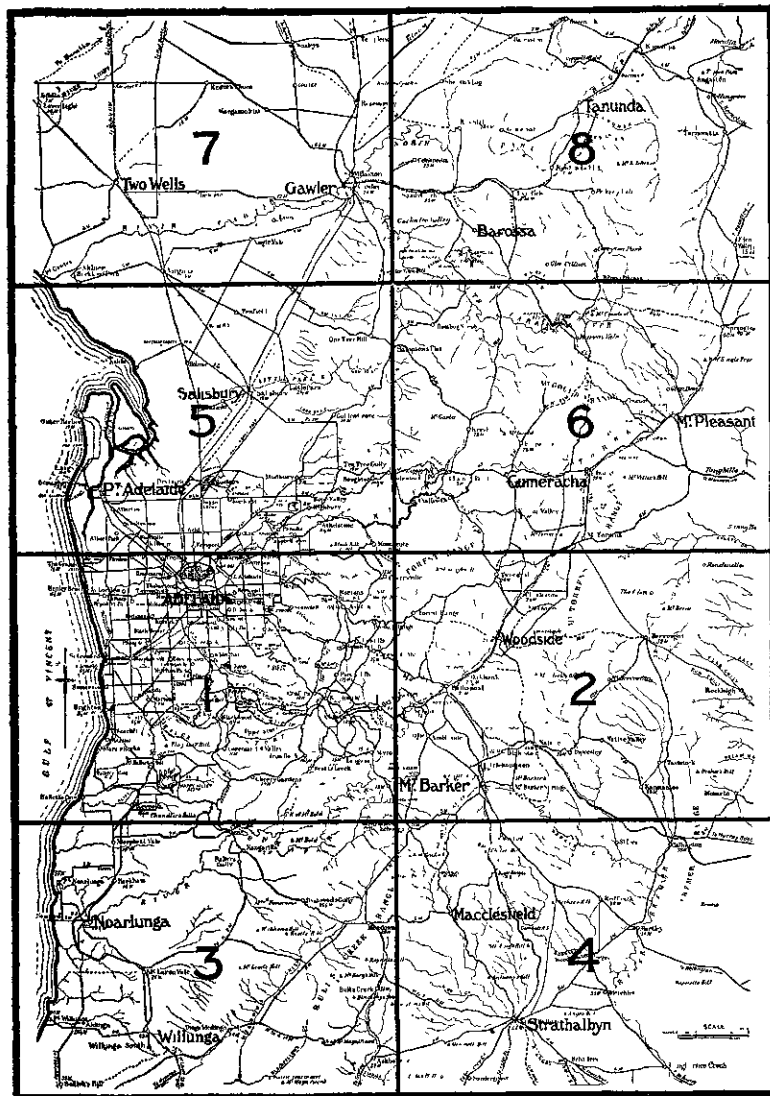
Miles from Adelaide.	Places en Route.	Miles betw'n Places.	Miles from Henley Beach.	Description of Route.
—	Adelaide	—	6	Proceed as directed in Route No. 5 along Currie Street, through Light Square, and over the bridge at Mile End, and along the Henley Beach Road through Lockleys. About three-quarters of a mile from Henley, turn to the right, leaving the tramlines, which will be met with further on. At the entrance to the town the tramline may be followed to the parking area, or the road past the hotel by way of the Esplanade may be taken to Henley Beach .
6	Henley Beach	6	—	

The Tourists' Road Map—Adelaide to Melbourne, via the Prince's Highway—3/6, posted 3/1. All Booksellers.

A Special Publication by W. K. Thomas & Co., Adelaide, and officially approved by The Automobile Association of S.A., Inc.

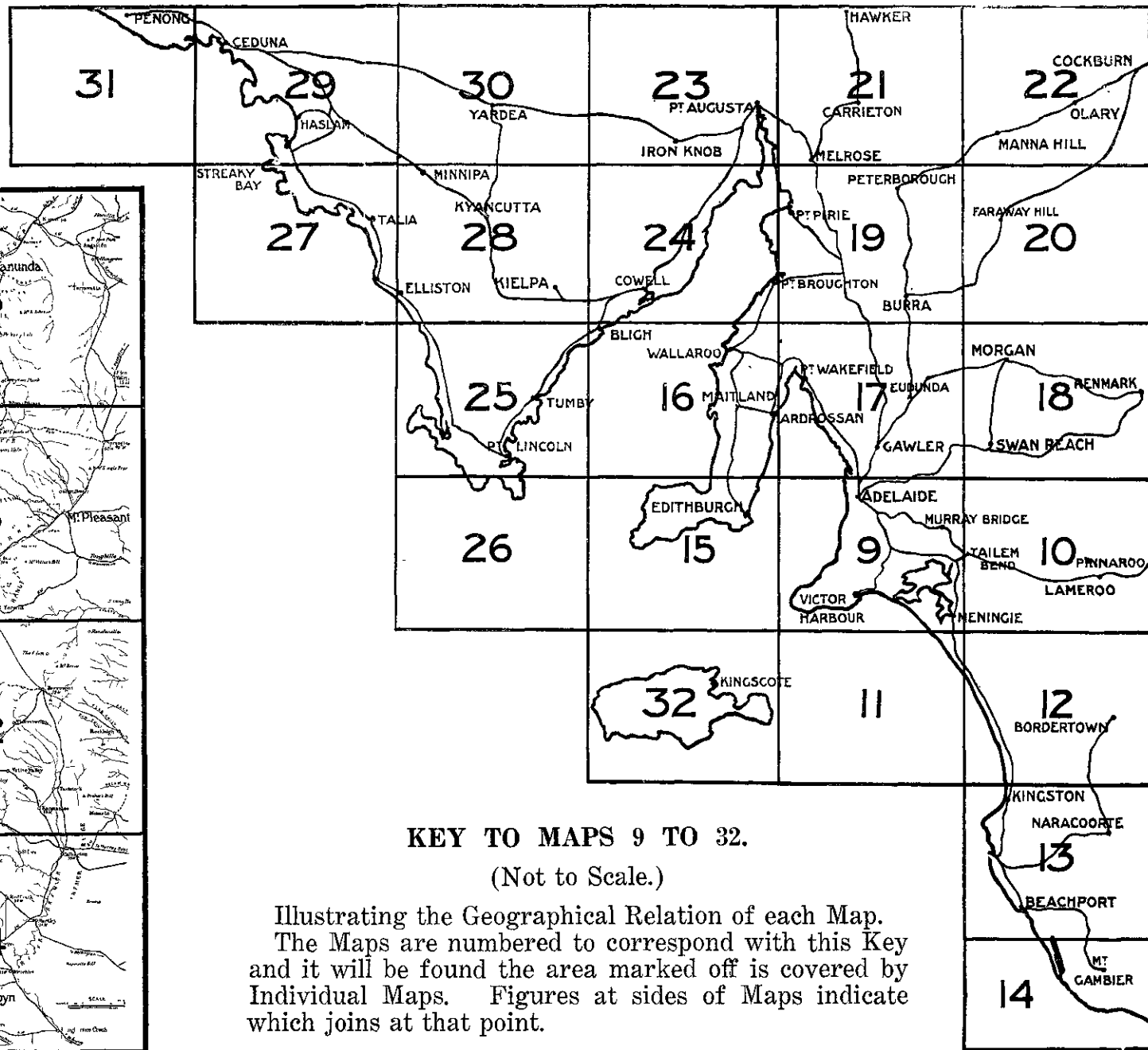
DUNLOP BALLOON TYRES - For Comfort and Durability.

KEY MAPS



KEY TO MAPS 1 TO 8.

Covering an Area from Thirty to Forty Miles around Adelaide, and being on a much larger scale than the general collection of maps.

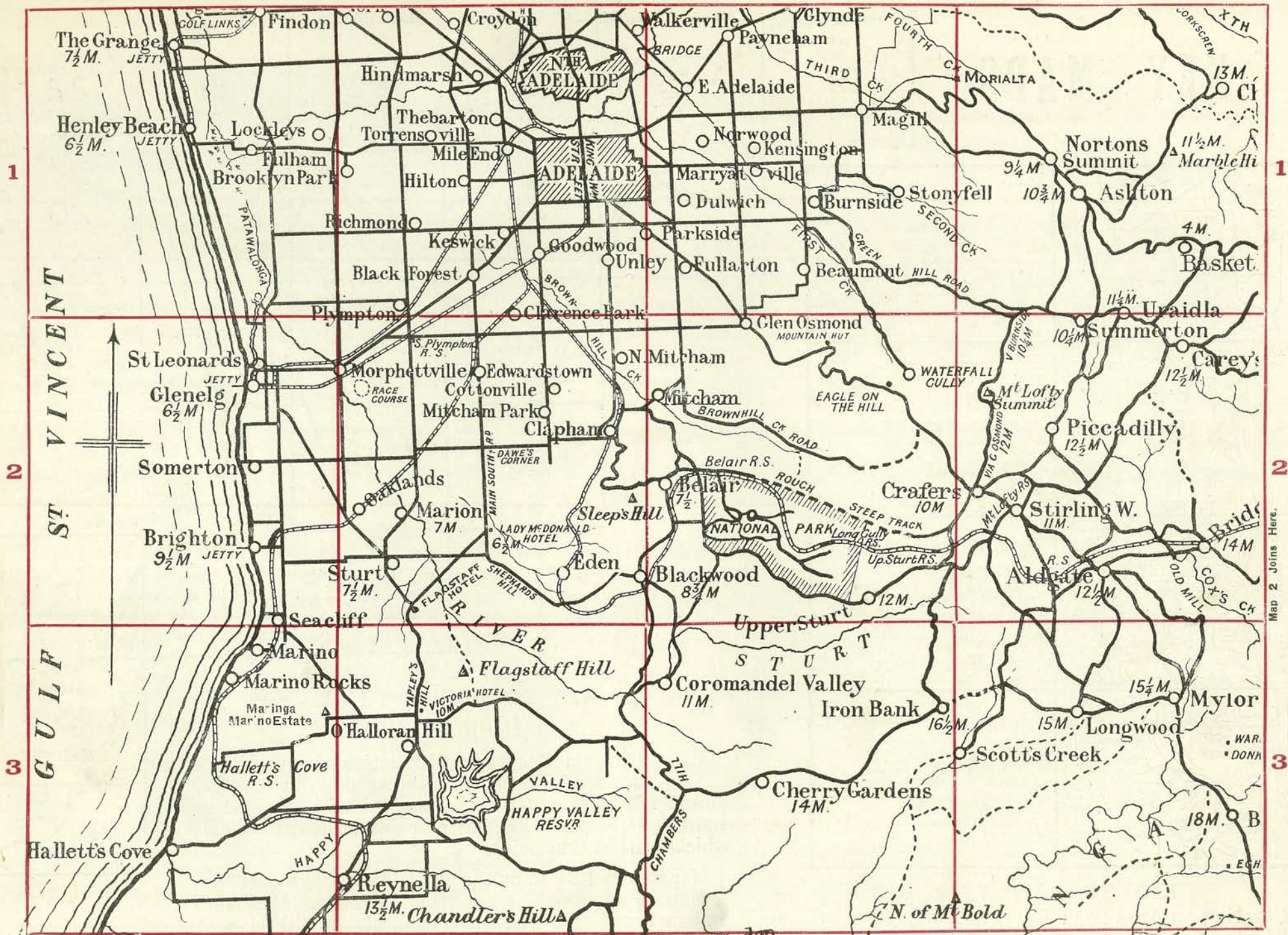


KEY TO MAPS 9 TO 32.

(Not to Scale.)

Illustrating the Geographical Relation of each Map. The Maps are numbered to correspond with this Key and it will be found the area marked off is covered by Individual Maps. Figures at sides of Maps indicate which joins at that point.

Maps 33 and 34 show the Adelaide-to-Darwin Route; Map 35 covers the road from Renmark to Mildura and surrounding districts and connects up with Map 18.



Map 2 Joins Here.


Map 4 Joins Here.

Emergency Supply of Shell at Bulk Price

Until the appearance of the Shell Red Can motorists desiring to carry a reserve supply had to purchase a 4-gallon tin at the packed rate.

Now, however, the Shell Red Can makes possible the carrying of a 2-gallon reserve obtainable from the kerb pump AT BULK PRICE.

Call at your garage to-day for the SHELL RED CAN!



S 157

ROUTE No. 51.

Adelaide to Balaklava, via Gawler—64½ miles.

See Maps 1, 5, 7, and 17.

Miles from Adelaide	Places en Route.	Miles betw'n Places.	Miles from Balaklava.	Description of Route.
—	Adelaide	—	64½	The more direct route is by way of Two Wells, but those who elect to proceed through Gawler should follow the directions given in Route No. 46 (Adelaide to Gawler). On leaving that township the road crosses the railway-line and bears away to the left till Kangaroo Flat is reached. About 2 miles further on a road turns sharply to the left to Reeves's Plains. Keep straight on, however, for 4 miles, and join a road which runs into Redbanks. Here turn sharply to the left and run into Mallala. The road then lies north into Dalkey, and 4 miles further on into Balaklava. (See also Route No. 50.)
25	Gawler	25	39½	
30	Kangaroo Flat	5	34½	
41	Redbanks	11	23½	
44½	Mallala	3½	20	
60½	Dalkey	16	4	
64½	Balaklava	4	—	

ROUTE No. 52.

Adelaide to Port Pirie, via Two Wells and Balaklava—137 miles.

See Maps 1, 5, 7, 17, and 19.

Miles from Adelaide.	Places en Route.	Miles betw'n Places.	Miles from Pt. Pirie.	Description of Route.
—	Adelaide	—	137	Follow the directions to Two Wells as given in Route No. 49. The road continues straight ahead, and soon Koorunye and then Mallala come into view. Continue for about 8 miles and cross road from Piney to Barabba and, about a mile and a half further on, on from Piney to Owen. The routes are marked by signposts, so there should be no confusion. The highway continues northward to Dalkey, and into the township of Balaklava. At that place take the left-hand road across the railway-line and bear away to Whitwarta. Here take the right-hand track to Mount Templeton, and pass to the left of Everard Central.
24	Two Wells	24	113	
30	Koorunye	6	107	
36	Mallala	6	101	
53	Dalkey	17	84	
57	Balaklava	4	80	
63	Whitwarta	6	74	
70	Mt. Templeton	7	67	

DUNLOP BALLOON TYRES - For Comfort and Durability.

[Reprinted from Automobile Association of S.A. Year-book, 1926, by permission.]

Motorists Must Answer the Following Questions when Asked by Members of the Police Force.

1. Any member of the Police Force, concerning any person whom he has just cause to suspect of having committed any offence, or being about to commit any offence, may require such person to give his full name and address, and every such person may be required to produce evidence of the correctness of such name and address if the policeman has reason to believe that the name or address so given is false.
2. Every driver of a motor vehicle must produce his licence when it is demanded, or within forty-eight hours of the request.
3. Every driver of a motor vehicle must give his name and place of abode.
4. Every driver of a motor vehicle must give the name and place of abode of the owner of the vehicle he is driving.
5. Every owner of a motor vehicle must truly answer any questions put to him which may lead to the identification of the person who was driving such owner's motor vehicle on any occasion when an offence under the Motor Vehicles Act is alleged to have been, or suspected of having been, committed.

Motorists Must Answer the Following Questions when Asked by Any Person.

The driver of a motor vehicle, on an accident in which his motor is in any way concerned happening to any person, animal, or vehicle, must stop and must give to any person requiring the same (1) the driver's name and address; (2) the name and place of abode of the owner of the motor; and (3) the registered number of the motor.

Other than the above no person is required to answer any question put to him by a member of the Police Force or any other person.

Motorists should note that, in answering any questions other than those to which answers must be given, they are making evidence against themselves in case of litigation, and such answers frequently hamper the conduct of the motorist's case.

Accidents on the Road.

A motorist involved in an accident on the road should be careful to note the following particulars, where applicable:—(1) The names and addresses of witnesses of the accident; (2) the speed at which he was travelling; (3) the width and condition of the road, obstructions, etc.; (4) the side of the road on which he was travelling prior to the accident, and the direction in which he was going; (5) the direction in which the other vehicle or person was travelling; (6) the manner in which the other driver was driving; (7) whether the other vehicle was showing lights in accordance with the regulations; (8) the measurements of the tracks of the wheels from the side of the road, both of his car and the vehicle with which he collided; (9) what warning he gave of his approach, and whether by horn, bell, voice, etc.

The motorist should not, under any circumstances, offer any money to any person involved in the accident, nor should he say anything which could afterwards be construed into an admission of liability.

Motorists Obtain 15,000 Miles from DUNLOP Balloon Tyres

[Reprinted from Automobile Association of S.A. Year-book, 1926, by permission.]

The Law in Each State of the Commonwealth Relating to Visiting Motorists.

The following is a digest of the law in other States of the Commonwealth. When proceeding to other States, members are advised to carry (1) driving licence; (2) certificate of registration of car; (3) last motor tax receipt.

Victoria.—The driver or owner of a car being driven into the State of Victoria need not register in Victoria, provided it is registered in another State, and the number allotted to the car in that State is exhibited thereon. The driver must, however, report to the nearest Police Station after entering Victorian territory.

New South Wales.—Visiting motorists, upon entering the State, shall apply at the nearest District Registry for the temporary registration of the car, and shall attach the "visitor's" number-plate upon a convenient part of the rear of the car. The cost of the plate is £1, which is refunded when plate is returned. The foregoing does not apply if the vehicle is not driven to any place which is more than 100 miles from the boundary of the State and does not remain within the State more than fourteen consecutive days, provided the entry is reported at the Police Station nearest the place of entry.

Queensland.—The driver or owner of a motor vehicle being driven into the State of Queensland must, within twenty-four hours after the arrival of the vehicle, notify the Main Roads Board, Elizabeth Street, Brisbane, or the nearest Police Station to the place of entry. A permit can be obtained for any period not exceeding two months. No new number-plate is necessary.

Western Australia.—Any motorist being in the State merely as a tourist may apply to the Minister for a licence, and the Minister may issue to the applicant a licence in the prescribed form, which shall, in respect of his car, have effect as a vehicle licence and also as a driver's licence to the applicant and any person in his employ named therein. No fee shall be charged for such licence, which shall be good for a period of three months. Only one licence shall be granted for the same car or to the same applicant during any period of twelve months.

Tasmania.—Visiting motor vehicles must be registered. Maximum period is three months, but extensions may be granted. Registration fee is 1s. per month. Application must be made for a number-plate, and 10s. deposit left with the Registrar. This sum will be refunded, providing the plate is returned within seven days of the expiration of registration. Visitors must apply to the Registrar at Hobart or Chief of Police at Launceston or certain other centres.

South Australia.—Visiting motorists are required to report date of arrival of motor vehicle and its registered number at the Police Station nearest the place of entry. The car may then be driven within the State for a period of fourteen days. At the expiration of this period a certificate of temporary registration must be obtained from the Registrar of Motor Vehicles, Adelaide. This certificate covers a period of two months from date of issue, and may be renewed from time to time.

AVERAGE SPEED PER HOUR.

Table showing, against the time occupied to traverse one mile, the average speed per hour.

TIME			SPEED.			TIME.			SPEED.						
m.	s.		miles	yards.		m.	s.		miles	yards.					
4	50	12	728	2	00	30	0	1	18	46	271	0	52	69	406
4	40	12	1509	1	50	32	1280	1	16	47	648	0	51	70	1035
4	30	13	587	1	48	33	587	1	14	48	1142	0	50	72	0
4	20	13	1489	1	46	33	1694	1	12	50	0	0	49	73	826
4	10	14	704	1	44	34	1083	1	10	51	754	0	48	75	0
4	00	15	0	1	42	35	518	1	8	52	1656	0	47	76	1049
3	50	15	1148	1	40	36	0	1	6	54	960	0	46	78	459
3	40	16	640	1	38	36	1298	1	4	56	440	0	45	80	0
3	30	17	251	1	36	37	880	1	2	58	113	0	44	81	1440
3	20	18	0	1	34	38	524	1	0	60	0	0	43	83	1673
3	10	18	1667	1	32	39	158	0	59	61	30	0	42	85	1257
3	00	20	0	1	30	40	0	0	58	62	121	0	41	87	1270
2	50	21	311	1	28	40	1660	0	57	63	278	0	40	90	0
2	40	22	880	1	26	41	1514	0	56	64	503	0	39	92	517
2	30	24	0	1	24	42	1509	0	55	65	800	0	38	94	1292
2	20	20	1257	1	22	43	1588	0	54	67	1173	0	37	97	523
2	10	27	1218	1	20	45	0	0	53	69	1627	0	36	100	0

Getting around this CD

NAVIGATING ARCHIVE CD BOOKS CDs

All Archive CD Books products can be navigated easily using the handy bookmarks on each CD. The table of contents in most original books, and the original book index where it exists, can provide additional ways of finding the information required.

SEARCHING TEXT ON ARCHIVE CD BOOKS AUSTRALIA CDs

Optical Character Recognition (OCR) technology has been developing over the years as a useful mechanism to convert images (as Archive CD Books pages are) into text which can be searched.

The quality of the OCR can still vary, and hence the searchability can vary. Around 95% or 99% of the words in books with good type are searchable—or even higher with very good type.

*OCR is now a wonderful searching aid in many instances
but there is still no substitute for reading the book!*

DIFFERENT VERSIONS OF ADOBE ACROBAT READER

Adobe Acrobat Reader 4 or later should be used. Adobe Reader 6 (as it is now named) in fact has considerably better searching options and is recommended.

- **Acrobat Reader v4** has both a "Find" and a "Search" tool. Those tools are two **totally** different things. Our CDs (that are searchable) work with the **FIND** tool
- **Acrobat Reader v5** has only a "Find" tool (not a "search" tool). Our CDs (that are searchable) work with the **FIND** tool.
- **Adobe Reader v6** has only a "Search" tool (not a tool labelled "Find")
HOWEVER — what is called "Search" is the same as the tool that used to be called "Find" Our CDs (that are searchable) work with the **SEARCH** tool

TIPS FOR SEARCHING AND GETTING MORE FROM THE CD BOOKS

- update to Adobe Reader 6 for more versatile searching options, including the ability to bring up a list of all instances of the word you are searching for — across multiple files on a single CD in a single search request.
- enter the MINIMUM number of characters needed to bring up the search results required.
- use Adobe Reader 6 to do some trial searches to try to identify the characters that may be misread. These can show up in the extra text in the search results list (Adobe 6 only). A few minutes trial will help you to avoid using characters that are more prone to being misread, e.g. try entering "rederi" if you want "Frederick", but find that the letters "F" "c" and "k" are sometimes misread.
- use the "Match whole word" option to eliminate unnecessary items in your results list, e.g. to eliminate all the blacksmiths and tinsmiths etc when you only want the name Smith
- use the "Match case" option when you want to eliminate all the occupations "smith" if you only want the name "Smith"
- Don't just search for names. Search the book for other names, places and subjects of interest:
 - look for others of the same name
 - look for others who lived in the same place or street
 - who was the postmaster or police officer in the town?
 - how often and at what time did the coach arrive in town?
 - what churches were there and what time were services held?
 - what other activities were there in the community?
 - look for others who had the same occupation or other interests
- All of this and more may be available in a seemingly mundane book such as a directory. You could learn or write much of the background of life at the time, even if your ancestor is not listed there.

ADOBE ACROBAT SEARCHING IS A WONDERFUL FIRST FINDING AID.
BUT DO NOT RELY ON IT TO PICK UP ALL THE INFORMATION YOU WANT

