

*This sampler file contains various sample pages from the product.*

*Sample pages will often include: the title page, an index, and other pages of interest.*

*This sample is fully searchable (read Search Tips) but is not FASTFIND enabled.*



[www.gould.com.au](http://www.gould.com.au)

- The widest range of Australian, English, Irish, Scottish and European resources
- 11000 products to help with your research
- A complete range of Genealogy software
- 5000 data CDs from numerous countries

Subscribe to our weekly email newsletter  
FOLLOW US ON TWITTER AND FACEBOOK



[www.familyphotobook.com.au](http://www.familyphotobook.com.au)

- Free software download to create professional looking personal photo books, calendars and more

*To view more samplers  
click here*



[www.unlockthepast.com.au](http://www.unlockthepast.com.au)

- Promoting History, Genealogy and Heritage in Australia and New Zealand
- A major events resource
  - regional and major roadshows, seminars, conferences, expos
- A major go-to site for resources
  - free information and content, newsletters and blogs, speaker biographies, topic details
- Includes a team of expert speakers, writers, organisations and commercial partners



[www.archivecdbooks.com.au](http://www.archivecdbooks.com.au)

- Over 1600 rare Australian and New Zealand books on fully searchable CD-ROM
- Over 3000 worldwide
- Including: Government and Police gazettes, Electoral Rolls, Post Office and Specialist Directories, War records, Regional histories etc.



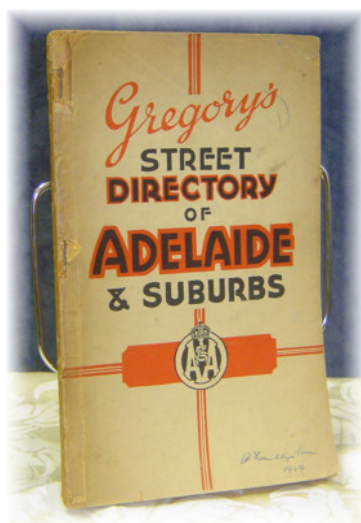
[www.worldvitalrecords.com.au](http://www.worldvitalrecords.com.au)

- 50 million Australasian records
- 1 billion records world wide
- low subscriptions
- FREE content daily and some permanently



This sampler file includes the title page,  
and various sample pages from this volume.  
This file is fully searchable (read search tips page)

Archive CD Books Australia exists to make reproductions of old books, documents and maps available on CD to genealogists and historians, and to co-operate with family history societies, libraries, museums and record offices to scan and digitise their collections for free, and to assist with renovation of old books in their collection.



## Gregory's Street Directory of Adelaide & Suburbs 1949

Ref. AU5050

### Navigating this CD

To view the contents of this CD use Acrobat Reader's forward and back buttons to browse through the pages, alternatively use the **INDEX** bookmark to search for specific information and then use the bookmarks and Acrobat's page buttons (or slide bar) to go to the relevant page.

Use Acrobat Reader's bookmark functions to jump to highlighted sections.

To activate bookmarks click on "Window" and then "Show bookmarks" (or press F5)

### Searching this CD

This book has been formatted to be searchable using Adobe Acrobat Reader.

- Adobe Reader 6 or later is recommended for more advanced searching capability within a file or across multiple files.
- Generally 95% - 99% of the words can be searched. Where the original type was poor the words may not be recognized for searching.
- For more detailed explanation and tips to get the best search results [click here](#)

The technical advancements that allow this searching bring a wonderful finding aid but there is still no substitute for reading the book!

Copyright ©2005 Archive CD Books Australia Pty Ltd. All Rights Reserved

For more books on CD from Archive CD Books Australia, see the web pages at [www.archivecdbooks.com.au](http://www.archivecdbooks.com.au)

*Gregory's*  
**STREET**  
**DIRECTORY**  
*of Adelaide and Suburbs*

Showing the position in clear up-to-date inter-locking sectional maps of all the streets and roads in the Metropolitan Area, as well as Tram and Train Lines, Municipal Boundaries, Principal Parks and Reserves, etc.

Together with Complete Alphabetical Index to all Streets.

*Clear Key Map*

**Price . . . . . 3/6**

**NINTH EDITION**

Recognised by the  
**Royal Association of**  
**nc.)**  
**Square, Adelaide**

PUBLISHED BY:  
THE GREGORY PUBLISHING CO.,  
59 REGENT ST., SYDNEY.

(All Rights Reserved)



# Index to Localities

|                             | Map              |
|-----------------------------|------------------|
| <b>A</b>                    |                  |
| Alberton .....              | 28               |
| Alberton East .....         | 28               |
| Albert Park .....           | 26 28            |
| Allenby Gardens .....       | 15 16            |
| Ascot Park .....            | 18 19            |
| Ashford .....               | 10               |
| Athelstone .....            | 44               |
| Athol Farm .....            | 33               |
| Avenue Park .....           | 19               |
| <b>B</b>                    |                  |
| Ballara Park .....          | 39               |
| Balmoral .....              | 27               |
| Barton Vale .....           | 36               |
| Beaumaris .....             | 39               |
| Beaumont .....              | 11 12            |
| Belair .....                | 21 43            |
| Beulah Park .....           | 11               |
| Beverley .....              | 15               |
| Birkenhead .....            | 28 30            |
| Black Forest .....          | 10 19            |
| Blackwood .....             | 42 43            |
| Blackwood Hill .....        | 42 43            |
| Blackwood Park .....        | 43               |
| Blair Athol .....           | 35               |
| Bonnie View .....           | 12               |
| Bosworth Park .....         | 35               |
| Bowden .....                | 7 16             |
| Brayville .....             | 18               |
| Brighton .....              | 39               |
| Brighton Gardens .....      | 39 40            |
| Bristol .....               | 27               |
| Broad View .....            | 8                |
| Broadview Gardens .....     | 36               |
| Brompton .....              | 16               |
| Brompton Park .....         | 16               |
| Brooklyn Park .....         | 9                |
| Burbank .....               | 41               |
| Burnalta .....              | 12               |
| Burnside .....              | 12               |
| <b>C</b>                    |                  |
| Cabra .....                 | 19               |
| Carnarvon .....             | 16               |
| Camden .....                | 18               |
| Campbelltown .....          | 13 14            |
| Carnegie Park .....         | 28               |
| Cavan .....                 | 35               |
| Caversham .....             | 15               |
| Charlesworth Park .....     | 14               |
| Cheltenham .....            | 28 33            |
| Cheltenham Gardens .....    | 33               |
| Cheltenham Park .....       | 33               |
| City of Adelaide .....      | 1, 2, 3, 4, 5, 6 |
| Clapham .....               | 20               |
| Clarence Gardens .....      | 19               |
| Clarence Park .....         | 19 20            |
| Clearview .....             | 36               |
| Clovelly Park .....         | 19               |
| Cobham Gardens .....        | 41               |
| College Park .....          | 8                |
| Collinswood .....           | 8                |
| Colonel Light Gardens ..... | 19 20            |
| Cottonville .....           | 20               |
| Cowandillah .....           | 9 10             |
| Crest Alta .....            | 43               |
| Croydon .....               | 16               |
| Croydon Park .....          | 16               |

|                              | Map         |
|------------------------------|-------------|
| Croydon Park Extension ..... | 16          |
| Croydon North .....          | 16          |
| Cullford .....               | 13          |
| Cumberland .....             | 19 20       |
| <b>D</b>                     |             |
| Da Costa Park .....          | 17          |
| Darley .....                 | 14          |
| Darlington .....             | 40          |
| Devon Park .....             | 7 16        |
| Dover .....                  | 39          |
| Dover Gardens .....          | 39 40       |
| Draper .....                 | 30          |
| Dry Creek .....              | 35          |
| Dudley Park .....            | 7 16        |
| Dulwich .....                | 6           |
| Dunleath .....               | 17          |
| Dunleath Gardens .....       | 17          |
| Dunluce .....                | 39          |
| Dunrobin .....               | 39          |
| Durham .....                 | 38          |
| <b>E</b>                     |             |
| East Adelaide .....          | 8           |
| East Glenelg .....           | 17 18       |
| East Marden .....            | 13 14       |
| Eastwood .....               | 6           |
| Eden Hills .....             | 41 42       |
| Edwardstown .....            | 19          |
| Edwardstown East .....       | 19 20       |
| Elmscott .....               | 28          |
| Elmwood .....                | 40          |
| Enfield .....                | 7, 8, 35 36 |
| Enfield North .....          | 35          |
| Erindale .....               | 12          |
| Ethelton .....               | 27          |
| Evandale .....               | 13          |
| Everard Park .....           | 10          |
| Everton .....                | 28 33       |
| Exeter .....                 | 27          |
| <b>F</b>                     |             |
| Felixstowe .....             | 13          |
| Finchley .....               | 14          |
| Findon .....                 | 15 26       |
| Findon Park .....            | 26          |
| Findon South .....           | 15          |
| Finsbury Park .....          | 33          |
| Firle .....                  | 13          |
| Fitzroy .....                | 7           |
| Flinders Park .....          | 15          |
| Folkestone .....             | 40          |
| Forest Gardens .....         | 10          |
| Franklin .....               | 28          |
| Frewville .....              | 6           |
| Fulham .....                 | 24          |
| Fulham Gardens .....         | 26          |
| Fullarton .....              | 6 21        |
| <b>G</b>                     |             |
| Galway .....                 | 21          |
| Galway Garden Suburb .....   | 10          |
| Gelland .....                | 16          |
| Gepps Cross .....            | 35          |
| Gilberton .....              | 8           |
| Gilles Plains .....          | 37 38       |
| Glandore .....               | 10 19       |
| Glanville .....              | 27          |
| Glanville West .....         | 27          |
| Glenbank .....               | 17 24       |

|                               | Map<br>Index. No. |                                   | Map<br>Index. No. |
|-------------------------------|-------------------|-----------------------------------|-------------------|
| Alexander St., Payneham       | J16 13            | Alton Av., Finchley               | H20 14            |
| Alexander St., South Alberton | C24 28            | Alton Av., West Mitcham           | M20 20, A20 21    |
| Alexander St., Evandale       | C21 13            | Alton St., Woodforde              | M24 14            |
| Alexandra Av., Koongarra Park | L20 14            | Alton St., Woodville South        | G 9 15            |
| Alexandra Av., Rose Park      | J11 6             | Alvis Rd., Croydon Park Extension | K 3 16            |
| Alexandra Av., Toorak         | A11 11            | Amber Av., Clearview              | E11 36            |
| Alexandra St., Highbury       | D 5 7             | Ambrose Av., Campbelltown         | B 4 14            |
| Alfred Av., Seaton Park       | E 6 26            | Ambrose Av., Morphettville Park   | D13 18            |
| Alfred Pl. East, Beverley     | J12 15            | Ambrose Av., Sydenham             | B 4 14            |
| Alfred Pl. West, Beverley     | H12 15            | Ambrose Tce., Outer Harbor        | L20 31            |
| Alfred Rd., Glynde            | M13 13            | Amelia St., Hove                  | G 5 39            |
| Alfred St., Adelaide          | B 4 3             | Amherst Av., North Norwood        | E24 13            |
| Alfred St., Alberton          | F12 28            | Amy St., Wolseley                 | C12 16            |
| Alfred St., Birkenhead        | B22 30, A24 30    | Anchor Rd., Draper                | D 9 30            |
| Alfred St., Clarence Park     | N5 19, B 6 20     | Anderson St., Fullarton           | J21 6             |
| Alfred St., Croydon Park      | C 9 16            | Anderson St., Southwark           | J22 16            |
| Alfred St., East Glenelg      | J18 17            | Andrew Av., Hyde Park             | F24 5             |
| Alfred St., Kilkenny          | K 8 15            | Andrew St., Adelaide              | H10 1             |
| Alfred St., Norwood           | M 8 6             | Andrew St., Hendon                | F23 28            |
| Alfred St., Parkside          | D17 6             | Andrew St., North Kensington      | H 5 11            |
| Alfred St., Stepney           | M23 8             | Andrew St., Woodville North       | K17 33            |
| Alfred St., St. Marys         | H22 19, H 4 41    | Andrews St., Western Point        | K13 27            |
| Alfred St., Walkerville       | E14 8             | Angas Av., Koongarra Park         | L21 14            |
| Alfreda St., Brighton         | C 7 39            | Angas Cr., Marino                 | B24 39, J20 40,   |
| Alfreda St., Dunluce          | C 7 39            | Angas Rd., Cottonville            | D10 26            |
| Alice Av., Broadview Gardens  | F24 36            | Angas Rd., Hawthorn               | D10 20            |
| Alice Av., Enfield            | C22 36            | Angas Rd., Lower Mitcham          | D10 20            |
| Alice Av., Olive Farm         | F24 36            | Angas St., Adelaide               | Q3 3, D 3 4       |
| Alice Rd., Plympton           | K 5 18            | Angas St., Alberton               | H15 28            |
| Alice St., Findon             | J17 15            | Angas St., Kent Town              | H 8 6             |
| Alice St., Graytown           | H10 28            | Angus L., Edwardstown             | D11 19            |
| Alice St., Northcote          | F 7 25            | Angus St., Goodwood Park          | D23 5             |
| Alice St., Prospect Hill      | J 3 7             | Angus St., Woodville South        | D 6 15            |
| Alice St., Sefton Park        | B 4 8             | Anglesea Av., Highfield           | F22 11            |
| Alison St., St. Leonards      | G 9 17            | Anglo Av., Parkside               | B17 6             |
| Allambie Av., Greenacres      | H21 36            | Angwin St., Nailsworth            | A10 6             |
| Allan St., Edwardstown        | H20 19            | Ann St., Adelaide                 | F 7 1             |
| Allan St., Newton             | L 6 14            | Ann St., Campbelltown             | A 4 14            |
| All Church Av., Kurralta Park | L19 9             | Ann St., Edwardstown              | L15 19            |
| Allen Av., Brooklyn Park      | J 7 9             | Ann St., Edwardstown East         | L13 19            |
| Allen Av., Cowandillah        | C11 10            | Ann St., Mitcham Park             | L17 19            |
| Allen Cres., Adelaide         | E 4 4             | Ann St., Stepney                  | L22 8             |
| Allen St., Queenstown         | E19 28            | Ann St., St. Peters               | L22 8             |
| Allen Tce., Da Costa Park     | H15 17            | Ann St., Thebarton                | F24 16            |
| Allenby Av., Goodwood         | L23 10            | Ann St., Unley                    | L21 5             |
| Allenby Rd., Rosewater        | D10 33            | Anna St., Brooklyn Park           | J 8 9             |
| Allendale Grove, Bonnie View  | F13 12            | Anne St., Brompton Park           | H17 16            |
| Allen's Pl., Adelaide         | L 7 1             | Anne St., Semaphore               | D 7 27            |
| Alley Cr., Parkside           | G19 6             | Annesley Av., North Norwood       | E23 13            |
| Allington Av., South Richmond | L18 9             | Anster St., Adelaide              | N 6 1             |
| Allison St., Ascot Park       | N16 18, A16 19    | Anster Cr., Galway Garden Suburb  | E18 10            |
| Alma Rd., Fullarton           | L24 6             | Anster Cr., Kurralta Park         | E18 10            |
| Alma Rd., Glenelg             | D15 17            | Anthony St., Kircaldy             | H19 25            |
| Alma St., Hectorville         | C15 14            | Anthony St., Largs                | G20 29            |
| Alma St., Springbank          | F23 20            | Anthony St., Port Adelaide        | E 6 28            |
| Almond Av., Knoxville         | D17 11            | Anthus St., Lockleys              | E 5 9             |
| Almond Grove, Brighton        | E 8 39            | Anton St., Oaklands               | H22 18            |
| Almond Grove, Cottonville     | E11 20            | Anzac H'way, Ashford              | K19 10            |
| Almond Grove, Edwardstown     | D 5 19            | Anzac H'way, Everard Park         | C24 10            |
| Almond St., Goodwood Park     | F20 5             | Anzac H'way, Glandore             | C24 10            |
| Alnwick Tce., Marryatville    | G11 11            | Anzac H'way, Glenelg              | D10 17            |
| Alpha Cr., Panorama           | D 4 42            | Anzac H'way, Goodwood             | K19 10            |
| Alpha Rd., Prospect Hill      | D 7 7             | Anzac H'way, Grassmere            | C24 10            |
| Alpha St., Kensington Park    | K 9 11            | Anzac H'way, Grovone              | K10 17            |
| Alpine St., Dunleath          | K13 17            | Anzac H'way, Helmsdale            | K10 17            |
| Alsop St., Semaphore          | D 5 27            | Anzac H'way, Keswick              | K19 10            |
| Alta Mira Cr., Belair         | G 2 43            | Anzac H'way, Morphettville        | D 9 18            |

# Street Numbers in the City of Adelaide

Below are the numbers of the corner buildings or allotments in the blocks of the more lengthy streets (arranged alphabetically) in the City of Adelaide. To find the position of any building in any given street, the number of which is known, all the reader has to do is to refer to either the odd-number or even-number column, and thus ascertain between which two streets the required number is situated.

## ANGAS STREET

Running from Victoria Square to East Terrace

| Left-hand Side |   | Right-hand Side        |                                      |
|----------------|---|------------------------|--------------------------------------|
| 1-58:          | Between Tranway Depot and St. Cecilia's School. | Police Court to No. 7: | Between King William and Nelson Sts. |
| 78-134:        | Chancery L. & Hanson St.                        | 9-55:                  | Between Nelson and Moore Sts.        |
| 142-168:       | Hanson and Cypress Sts.                         | 65-109:                | Moore and Princess Sts.              |
| 174-180a:      | Cypress and Robert Sts.                         | 113-131:               | Princess and Hanson Sts.             |
| 194-208:       | Robert and Elder Sts.                           | 151-191:               | Hanson and Regent Sts.               |
| 214-280:       | Elder and Hutt Sts.                             | 203-257:               | Regent and Cardwell Sts.             |
| 316-362:       | Hutt St. and East Ter.                          | 263-287:               | Cardwell & Hutt Sts.                 |
|                |   | 307-377:               | Hutt St. and East Ter.               |

## BROWN STREET

Running from Grote Street to South Terrace

| Left-hand Side  |                              | Right-hand Side |                               |
|-----------------|------------------------------|-----------------|-------------------------------|
| High School-34: | Between Grote & Gouger Sts.  | 3-35:           | Between Grote and Gouger Sts. |
| 44-80:          | Between Gouger & Wright Sts. | 43-79:          | Gouger and Wright Sts.        |
| 182-218:        | Whitmore Sq. & Gilbert St.   | 81-195:         | Whitmore Sq. and Gilbert St.  |
| 220-228:        | Gilbert St. and South Ter.   | 207-231:        | Gilbert St. and South Ter.    |

## CARDWELL STREET

Running from Wakefield Street to Gillies Street

| Right-hand Side |                                  |
|-----------------|----------------------------------|
| 13-27:          | Between Wakefield and Angus Sts. |
| 49-67:          | Angus and Halifax Sts.           |
| 131-149:        | Halifax & Gillies Sts.           |

## CARRINGTON STREET

Running from King William Street to East Terrace

| Left-hand Side |                                    | Right-hand Side |                                       |
|----------------|------------------------------------|-----------------|---------------------------------------|
| 20-30:         | Between King William & Nelson Sts. | 3-27:           | Between King William St. & Nelson Pl. |
| 34-78:         | Nelson and Moore Sts.              | 31-47:          | Nelson Pl. and Surflen St.            |
| 82-114:        | Moore and Queen Sts.               | 51-113:         | Surflen and Queen Sts.                |
| 116-130:       | Queen and Princess Sts.            | 117-139:        | Queen St. and Hurtle Sq.              |
| 132-160:       | Princess and Hanson Sts.           | 199-217:        | Hurtle Sq. and Regent St.             |
| 164-198:       | Hanson and Eden Sts.               | 223-281:        | Regent and Cardwell Sts.              |
| 204-218:       | Eden and Regent Sts.               | 283-309:        | Cardwell and Hutt Sts.                |
| 220-278:       | Regent and Cardwell Sts.           | 333-345:        | Hutt and Kate Sts.                    |
| 292-308:       | Cardwell and Hutt Sts.             | 347-367:        | Kate and Marion Sts.                  |
| 326-348:       | Hutt and Gladstone Sts.            | 375-395:        | Marion and Tomsey Sts.                |
| 352-410:       | Gladstone St., & East Ter.         | 397-425:        | Tomsey St. & East Ter.                |

## CURRIE STREET

Running from King William Street to West Terrace

| Left-hand Side |                                       | Right-hand Side |                                  |
|----------------|---------------------------------------|-----------------|----------------------------------|
| 1-49:          | Between King William & Topham Streets | 2-32:           | Between King William & Peel Sts. |
| 53-89:         | Topham St. & Blair Court              | 38-46:          | Peel and Leigh Sts.              |
| 91-135:        | Blair Court & Light Sq.               | 54-80:          | Leigh & Kingston Sts.            |
| 143-167:       | Light Sq. and Elizabeth St.           | 82-96:          | Kingston & Burnett Sts.          |
| 175-207:       | Elizabeth and North Sts.              | 102-108:        | Burnett & Rosina Sts.            |
| 215-227:       | North and Gray Sts.                   | 112-138:        | Rosina St. & Light Sq.           |
| 233-247:       | Gray St. & King's Court               | 140-232:        | Light Sq. and Gray St.           |
| 253-265:       | King's Court & West Ter.              | 234-266:        | Gray St. and West Ter.           |

# Within The Radius of This Plan

for **REAL ESTATE**  
of any description

Houses, Cottages, Shops, Flats, Building Sites, Broad Acres,  
Office Blocks, Warehouses, Factories, Garages, Showrooms, etc.

**F. W. BULLOCK & CO. & KEITH WILKINSON**

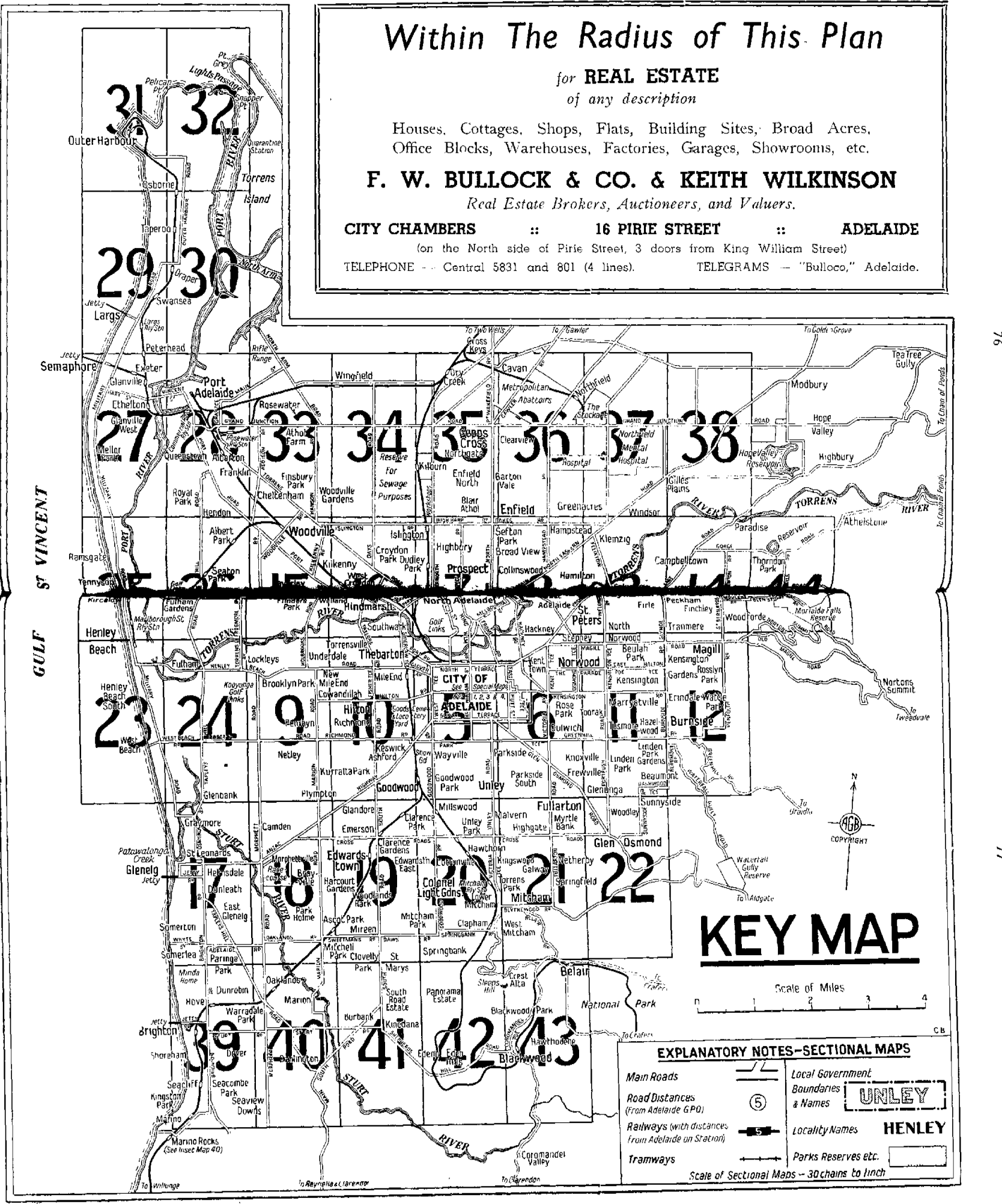
*Real Estate Brokers, Auctioneers, and Valuers.*

**CITY CHAMBERS :: 16 PIRIE STREET :: ADELAIDE**

(on the North side of Pirie Street, 3 doors from King William Street)

TELEPHONE - - Central 5831 and 801 (4 lines).

TELEGRAMS - "Bullock," Adelaide.



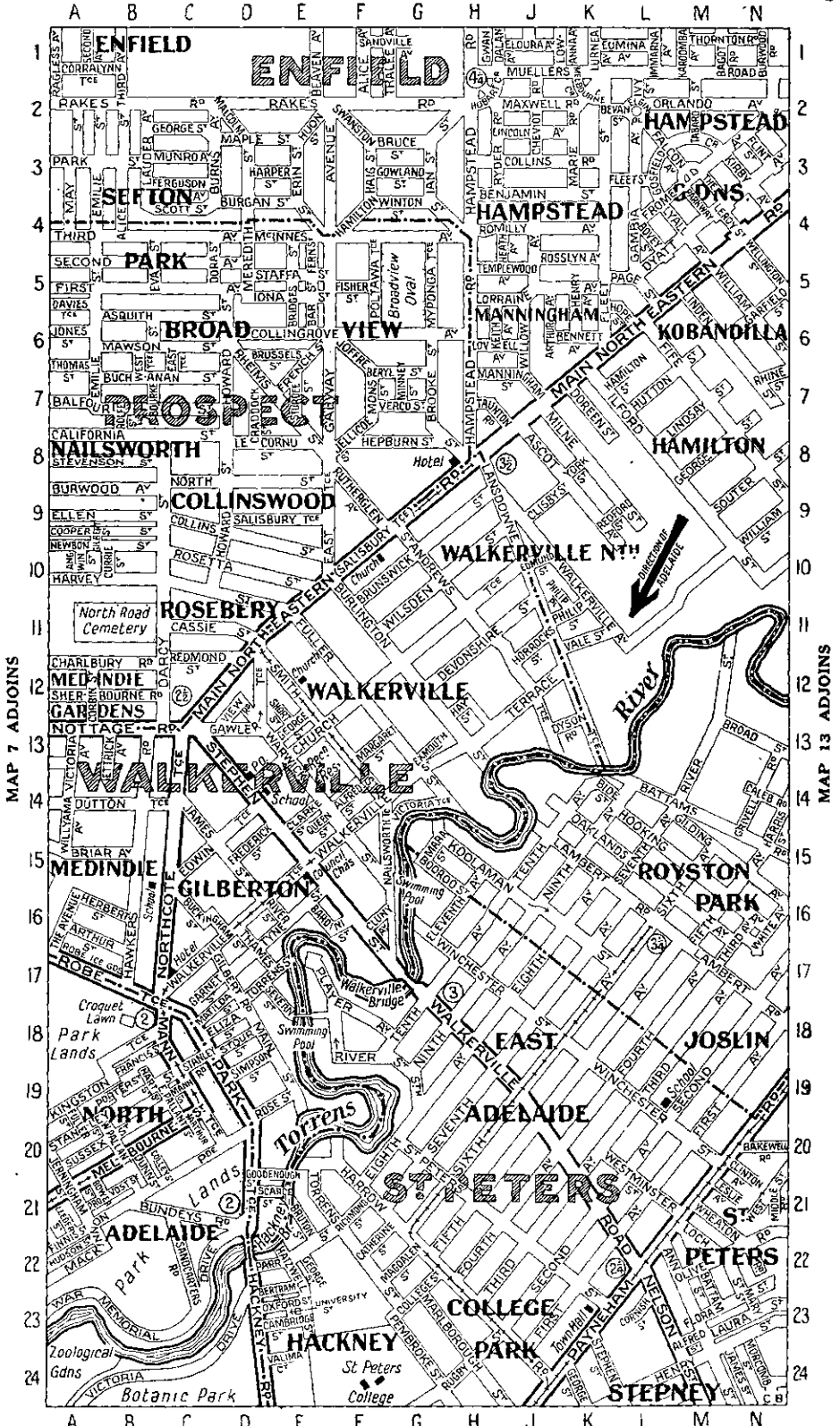
## KEY MAP

Scale of Miles  
0 1 2 3 4

### EXPLANATORY NOTES-SECTIONAL MAPS

|  |  |                                     |  |               |
|--|--|-------------------------------------|--|---------------|
| Main Roads   |  | Local Government Boundaries & Names |  | <b>UNLEY</b>  |
| Road Distances (From Adelaide G.P.O.)              |  | Locality Names                      |  | <b>HENLEY</b> |
| Railways (with distances from Adelaide on Station) |  | Parks Reserves etc.                 |  |               |
| Tramways   |  |                                     |  |               |

Scale of Sectional Maps - 30 chains to inch



MAP 7 ADJOINS

MAP 13 ADJOINS

# Getting around this CD

## Navigating Archive CD Books CDs

---

All Archive CD Books products can be navigated easily using the handy bookmarks on each CD. The table of contents in most original books, and the original book index where it exists, can provide additional ways of finding the information required.

## Searching Text on Archive CD Books Australia CDs

---

Optical Character Recognition (OCR) technology has been developing over the years as a useful mechanism to convert images (as Archive CD Books pages are) into text which can be searched. The quality of the OCR can still vary, and hence the searchability can vary. Around 95% or 99% of the words in books with good type are searchable—or even higher with very good type.

*OCR is now a wonderful searching aid in many instances  
but there is still no substitute for reading the book!*

## Different Versions of Adobe Acrobat Reader

---

Adobe Acrobat Reader 4 or later should be used. Adobe Reader 6 (as it is now named) in fact has considerably better searching options and is recommended.

- **Acrobat Reader v4** has both a “Find” and a “Search” tool. Those tools are two *\*totally\** different things. Our CDs (that are searchable) work with the *\*FIND\** tool
- **Acrobat Reader v5** has only a “Find” tool (not a “search” tool). Our CDs (that are searchable) work with the *\*FIND\** tool.
- **Adobe Reader v6** has only a “Search” tool (not a tool labelled “Find”). HOWEVER — what is called “Search” is the same as the tool that used to be called “Find” Our CDs (that are searchable) work with the *\*SEARCH\** tool

## Tips For Searching and Getting More From the CD Books

---

- update to Adobe Reader 6 for more versatile searching options, including the ability to bring up a list of all instances of the word you are searching for — across multiple files on a single CD in a single search request.
- enter the **MINIMUM** number of characters needed to bring up the search results required.
- use Adobe Reader 6 to do some trial searches to try to identify the characters that may be misread. These can show up in the extra text in the search results list (Adobe 6 only). A few minutes trial will help you to avoid using characters that are more prone to being misread, e.g. try entering “rederi” if you want “Frederick”, but find that the letters “F” “c” and “k” are sometimes misread.
- use the “Match whole word” option to eliminate unnecessary items in your results list, e.g. to eliminate all the blacksmiths and tinsmiths etc when you only want the name Smith.
- use the “Match case” option to eliminate all the occupations “smith” if you only want the name “Smith”.
- don’t just search for names. Search the book for other names, places and subjects of interest:
  - › look for others of the same name
  - › look for others who lived in the same place or street
  - › who was the postmaster or police officer in the town?
  - › how often and at what time did the coach arrive in town?
  - › what churches were there and what time were services held?
  - › what other activities were there in the community?
  - › look for others who had the same occupation or other interests
- all of this and more may be available in a seemingly mundane book such as a directory. You can learn much of the background of life at the time, even if your ancestor is not listed there.
- Many CDs have only one file, but some have the book content spread over several files. Adobe Reader normally searches in the file that is open at the time. If you wish to search ALL files at once choose the “All PDF documents in” option and select the CD drive or directory the files are in—Adobe Reader 6 only.

**ADOBE ACROBAT SEARCHING IS A WONDERFUL FIRST FINDING AID.  
BUT DO NOT RELY ON IT TO PICK UP ALL THE INFORMATION YOU WANT**

